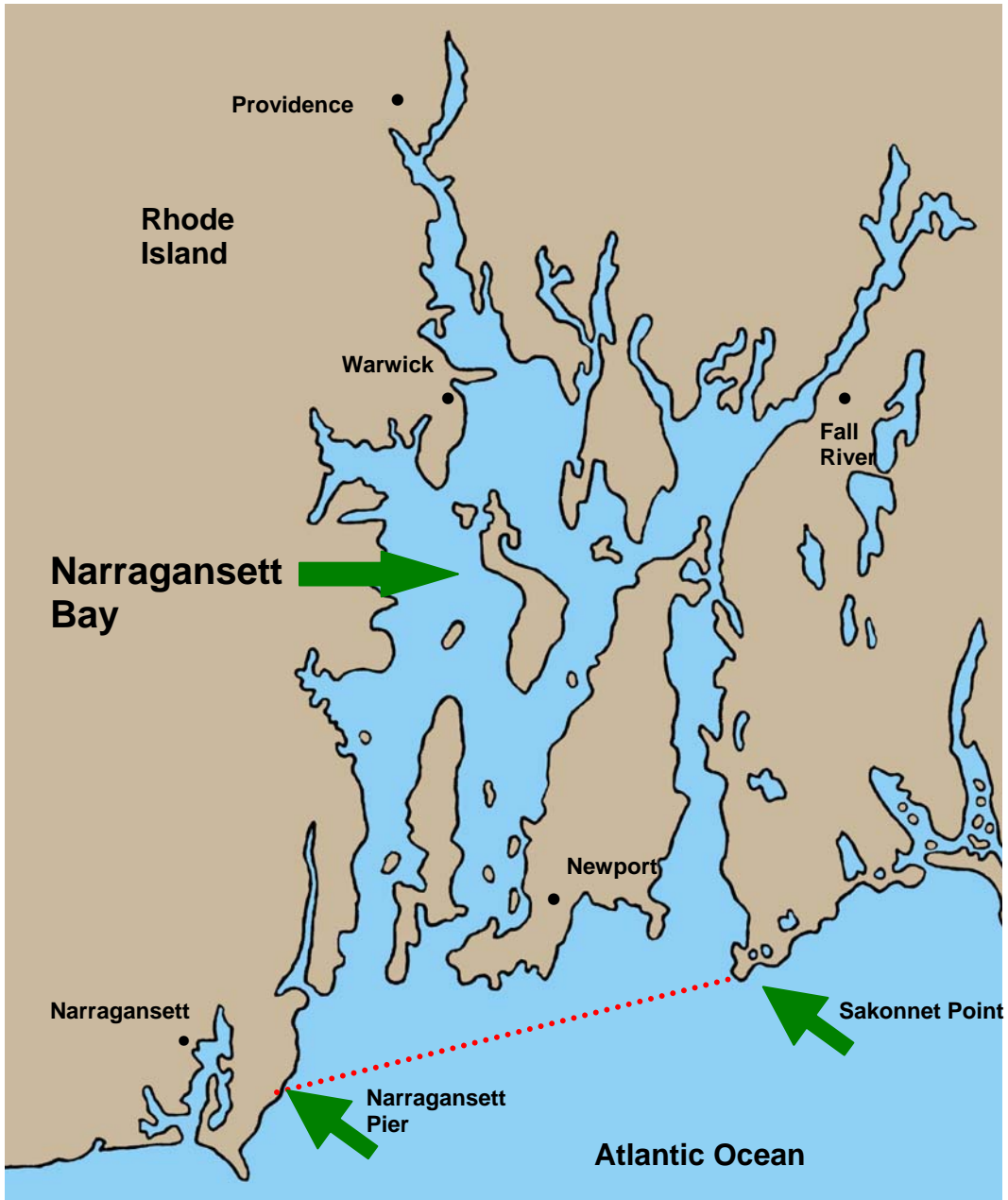


**APPENDIX O**  
**ESTUARY MAPS**



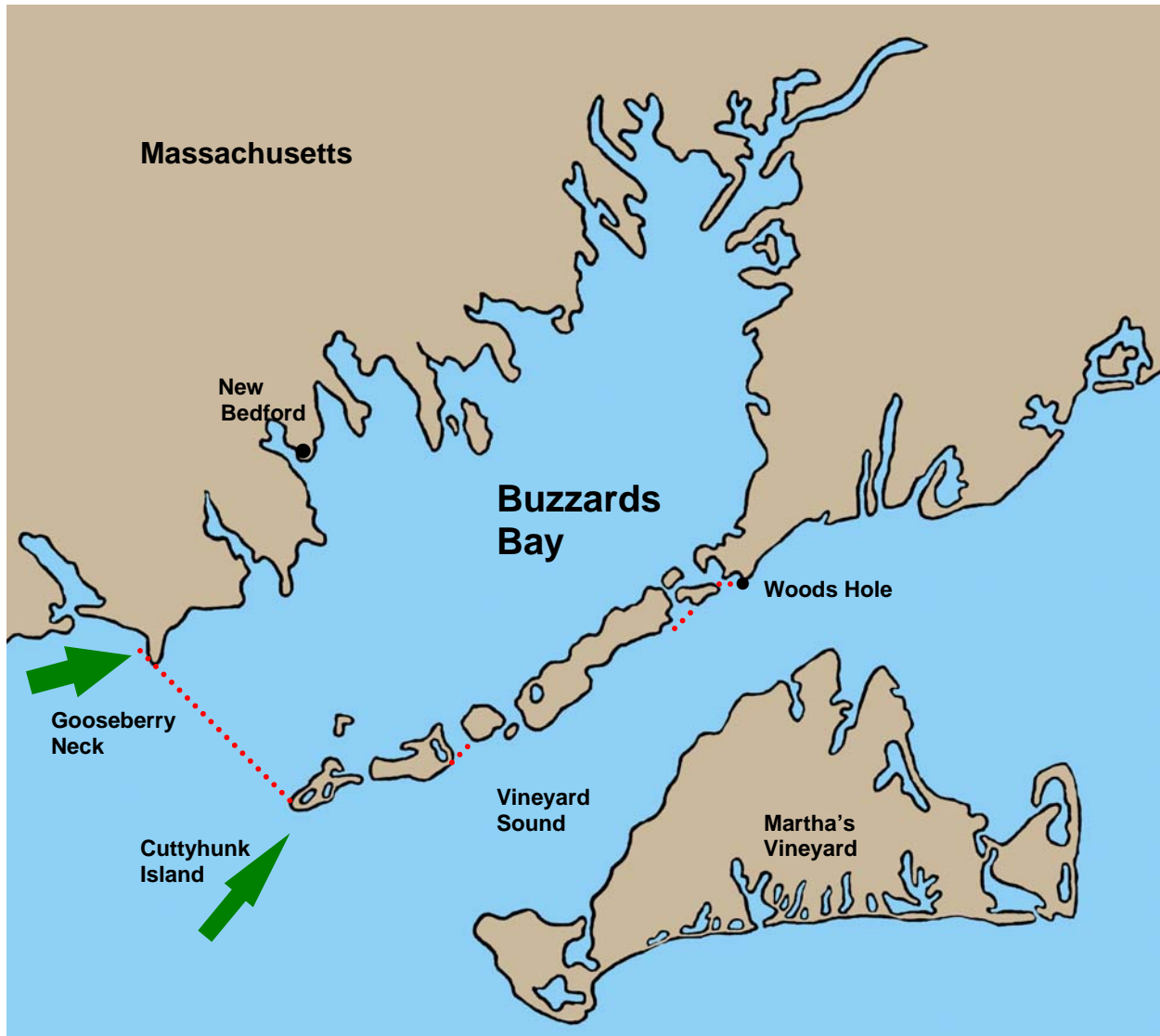
# Narragansett Estuary

A



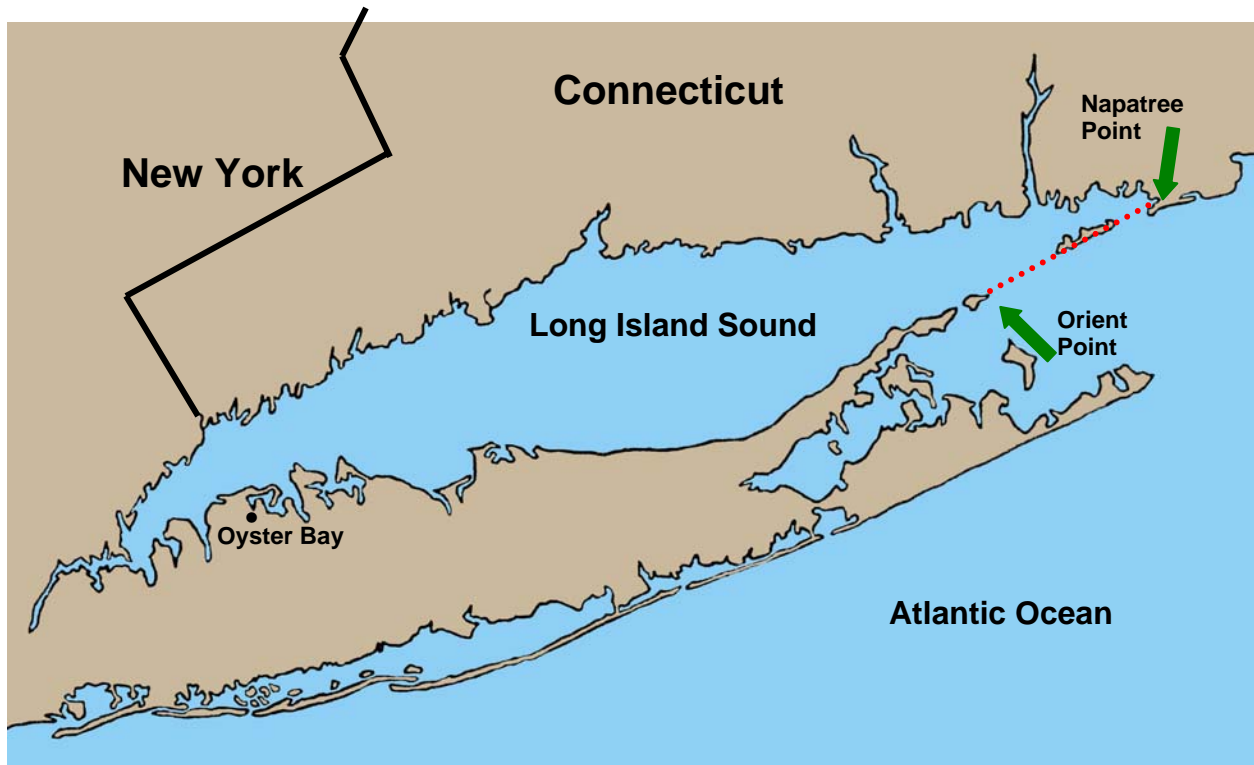
# Buzzards Bay Estuary

B



# Long Island Estuary

C



# Hudson / Raritan Estuary

D



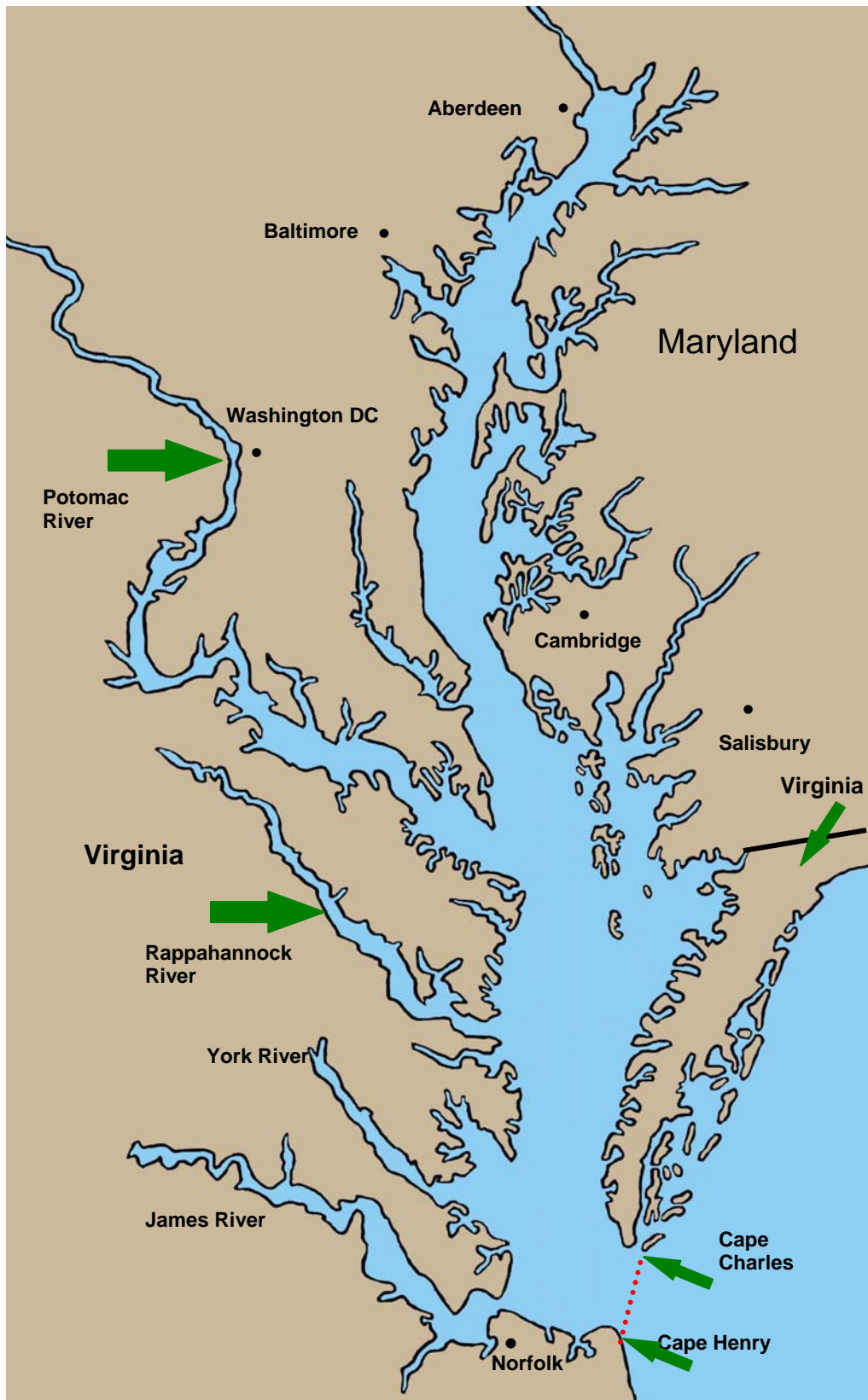
# Delaware Estuary

E



# Chesapeake Estuary

F





# Albemarle / Pamlico Estuary

G



# Cape Cod Bay

V

