Attachment I

Estuary Maps

Estuary Codes

ESTUARY	CODE
Narragansett	A
Buzzards	B
Long Island	C
Hudson/Raritan	D
Delaware	E
Chesapeake	F
Albemarle/Pamlico	G
Biscayne	H
Whitewater	I
Sarasota	J
Tampa	K
Mobile	L
Atchafelaya	M

NARRAGANSETT BAY

A

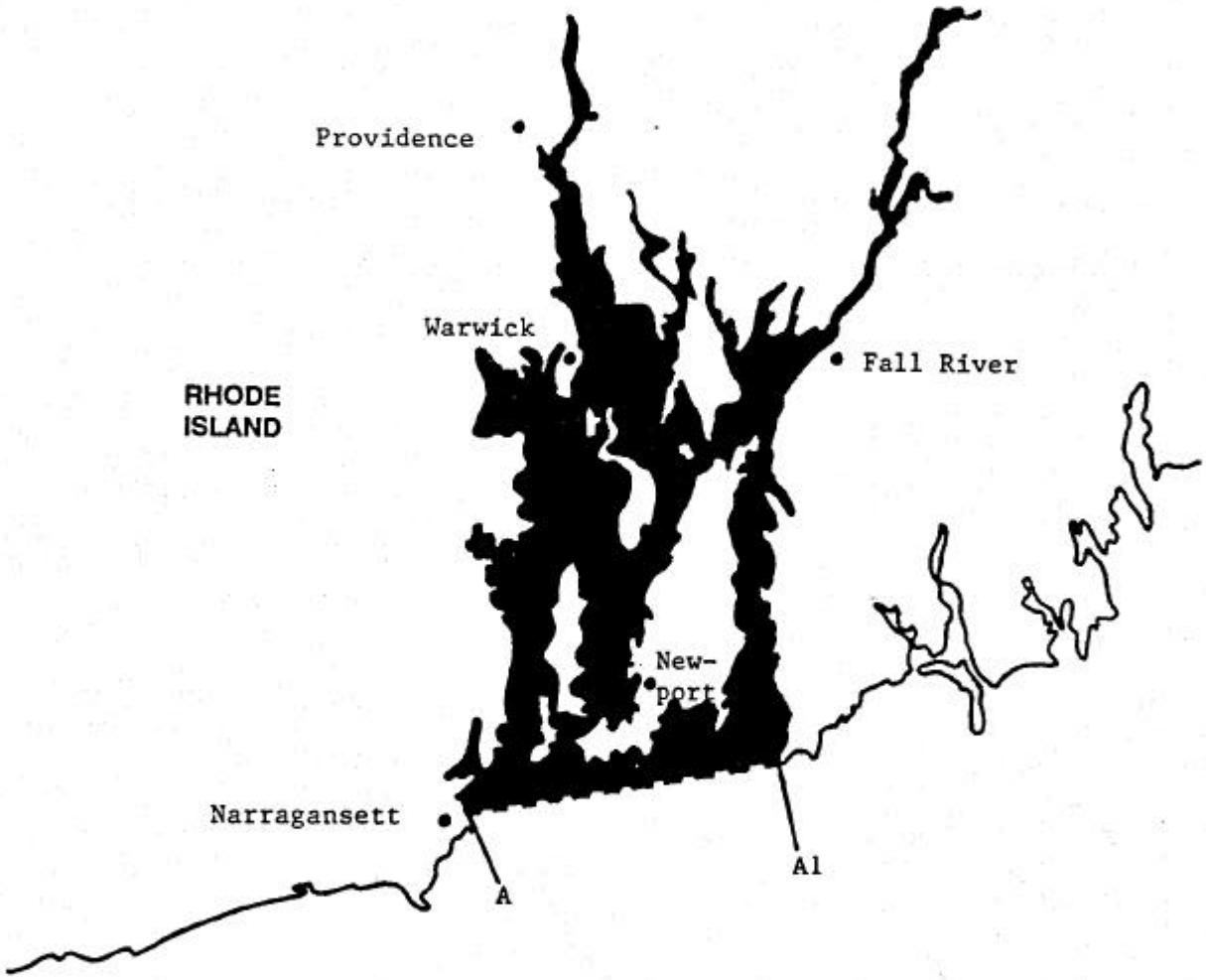

BOUNDARY LINE

A = Narragansett Pier
A1 = Sakonnet Point

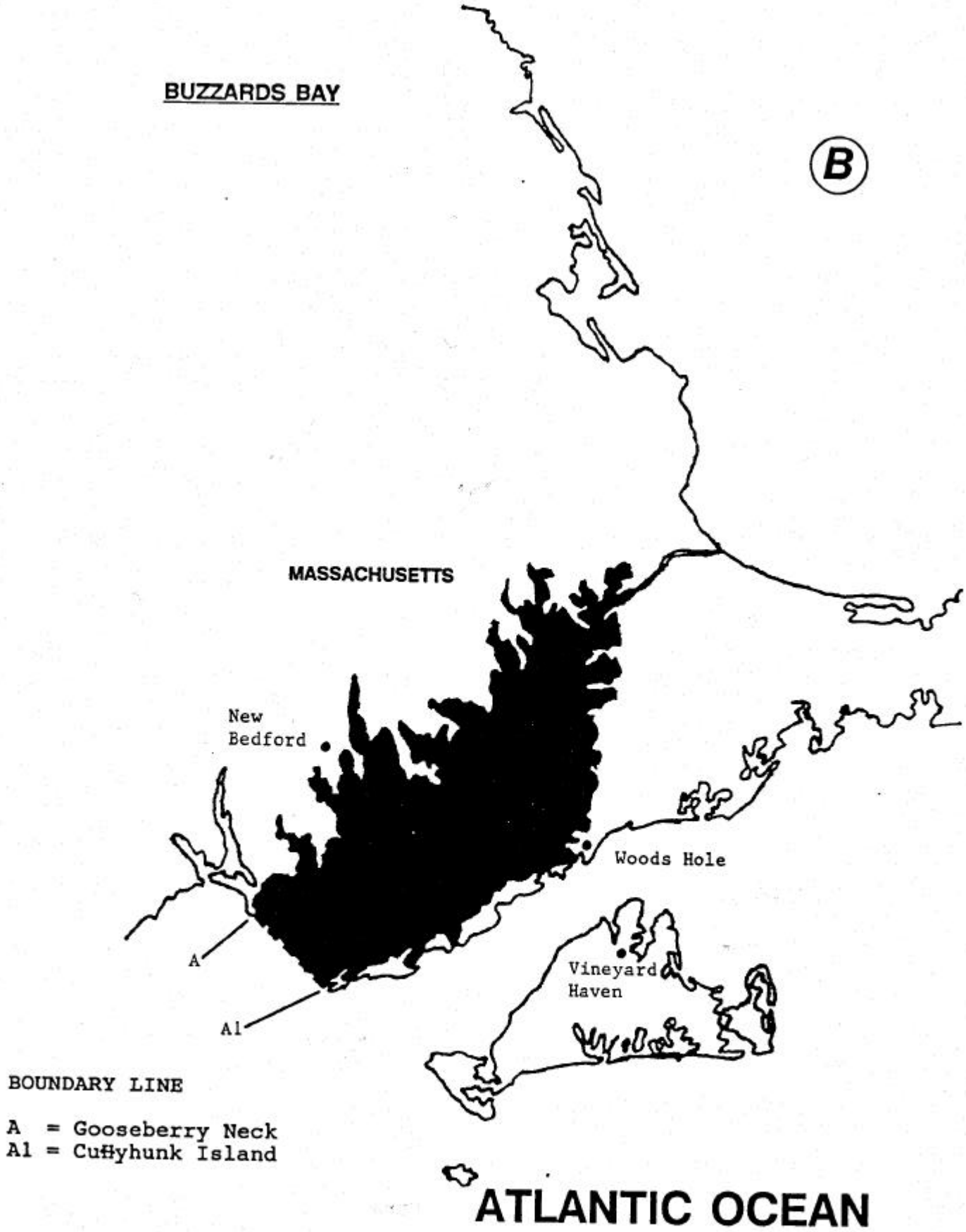
BUZZARDS BAY
B
MASSACHUSETTS
New Bedford
Woods Hole
Vineyard Haven
A
A1
BOUNDARY LINE
A = Gooseberry Neck
A1 = Cuttyhunk Island
ATLANTIC OCEAN

LONG ISLAND SOUND

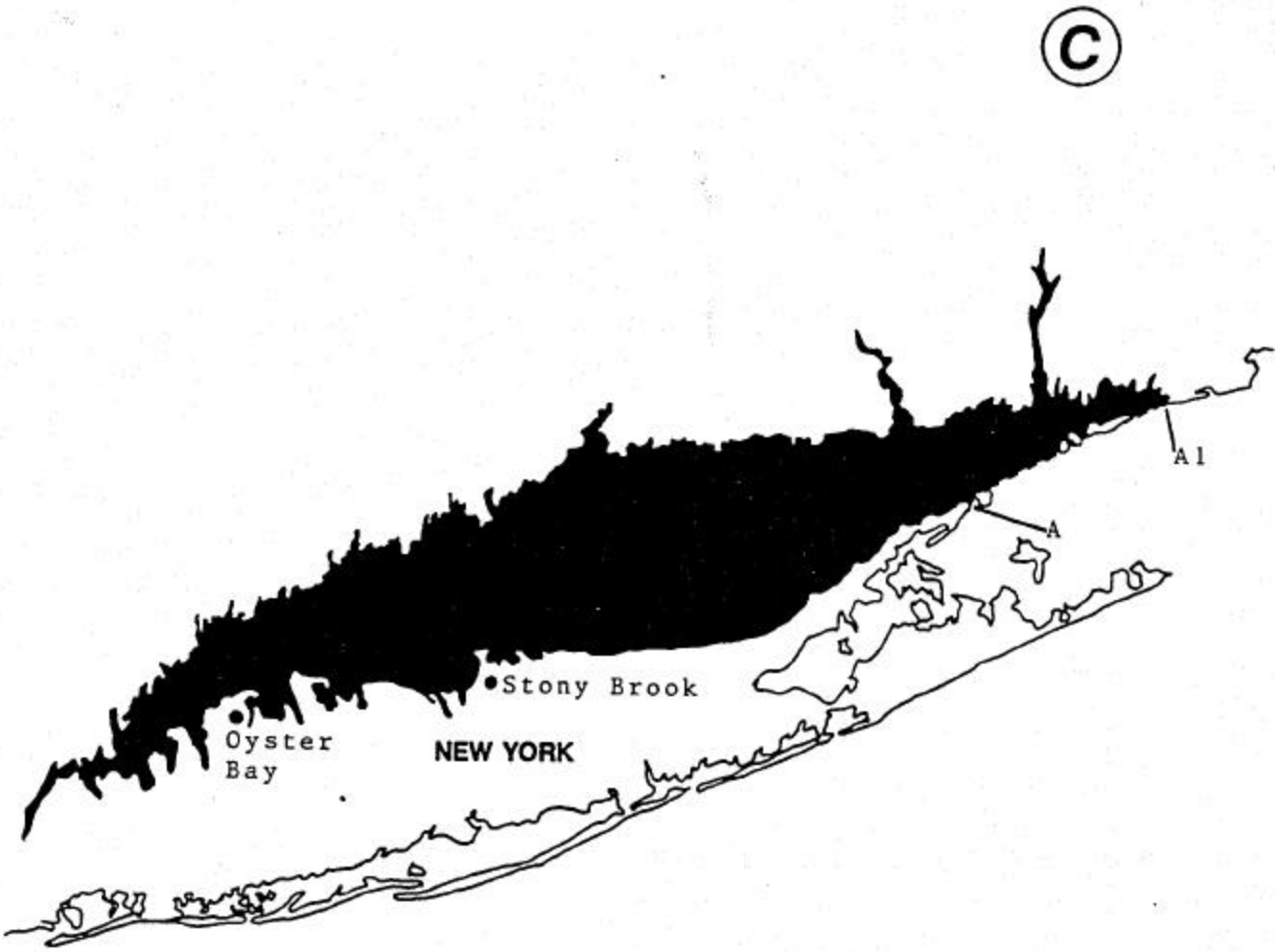

BOUNDARY LINE

A = Orient Point
A1 = Napatree Point

RARITAN BAY

D

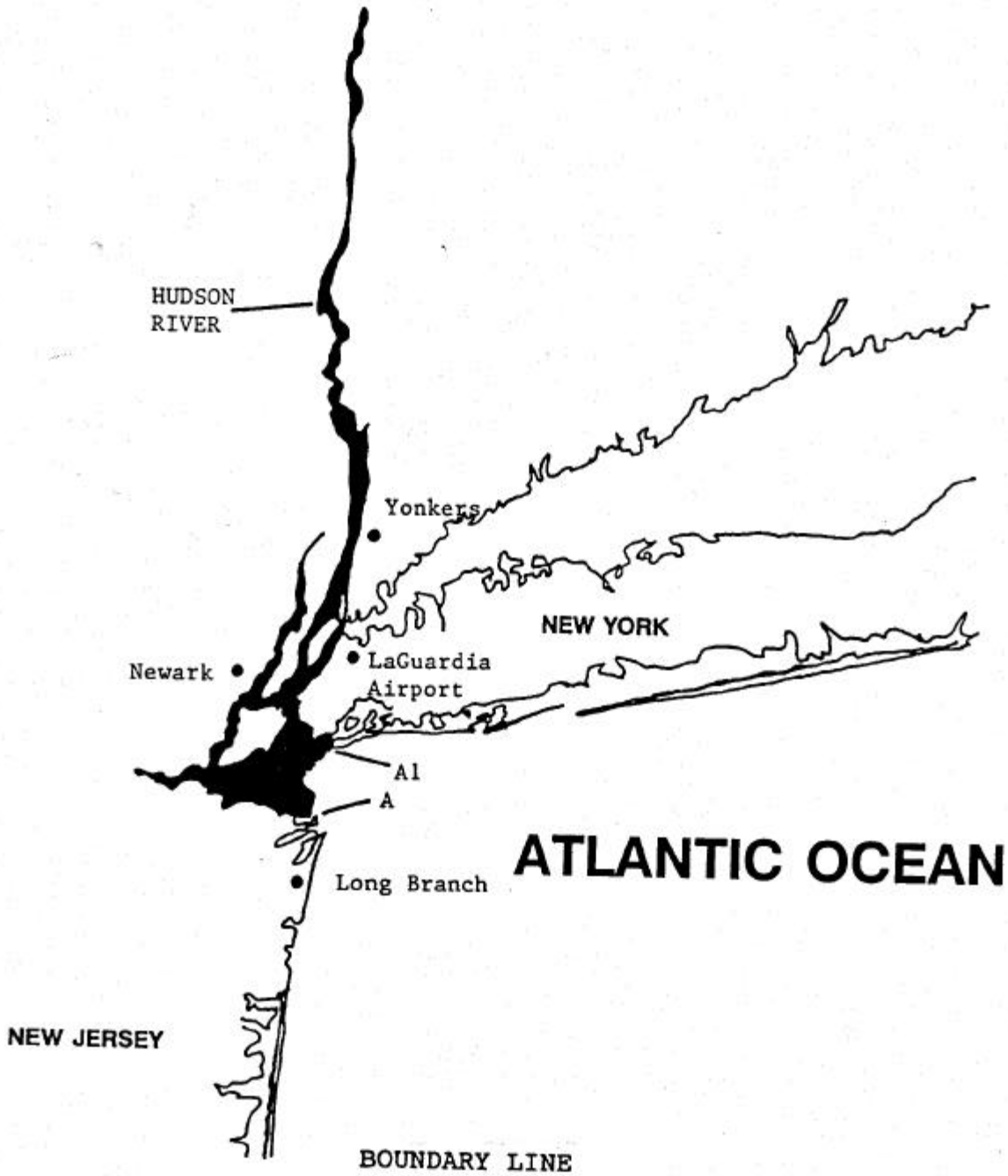

BOUNDARY LINE

A = Sandy Hook
A1 = Rockaway Point

DELAWARE BAY

E

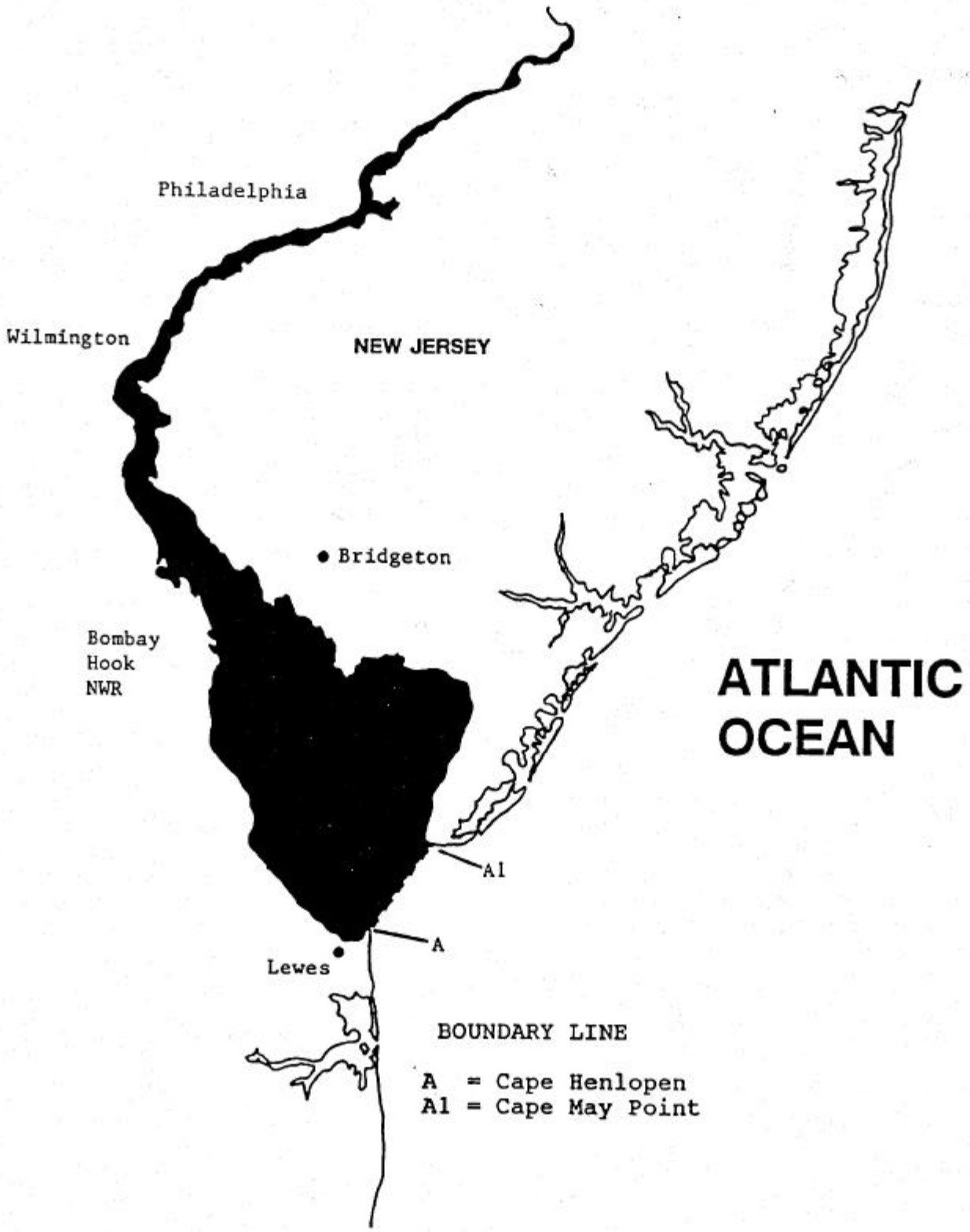

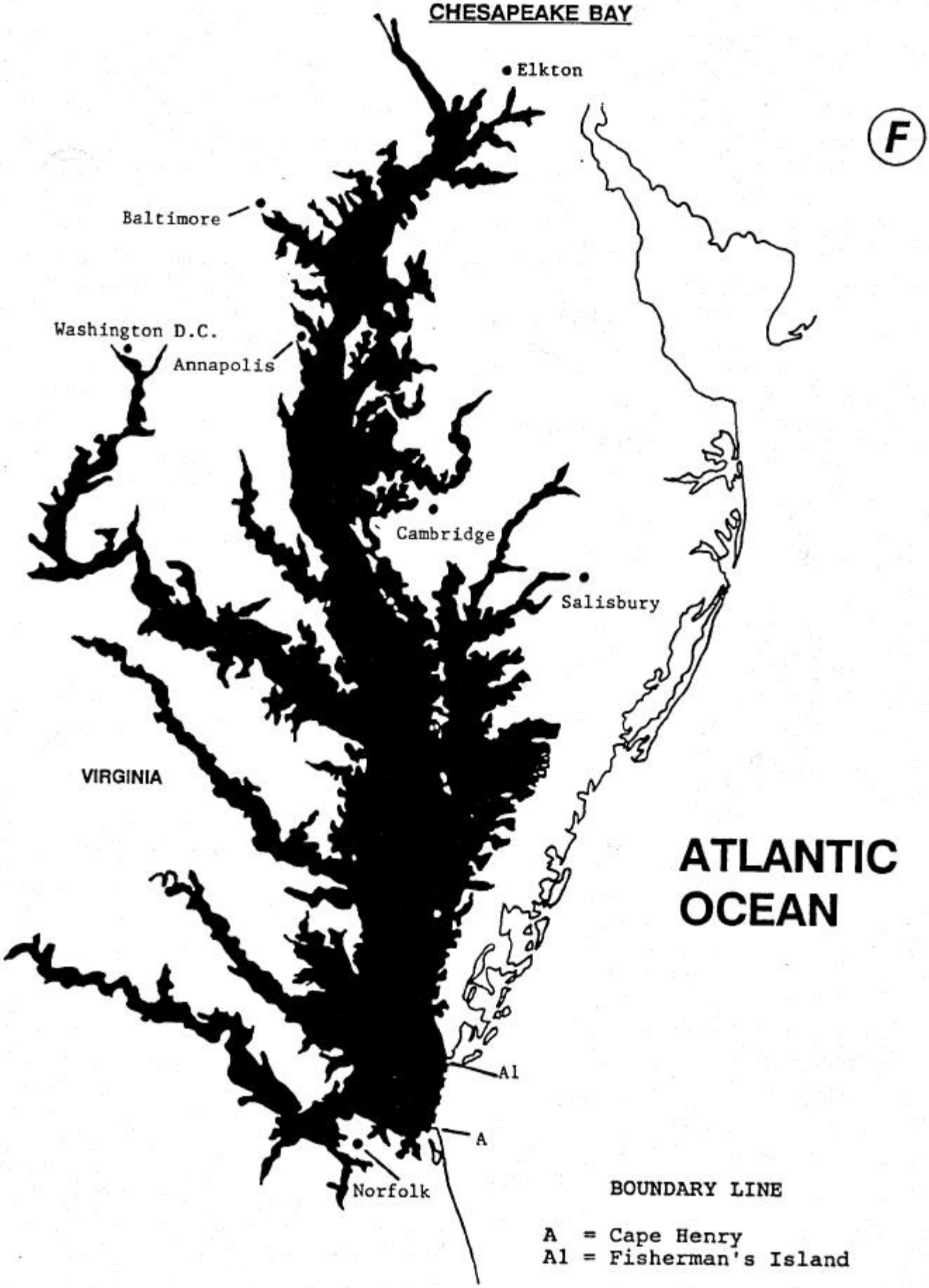
CHESAPEAKE BAY
Elkton
F
Baltimore
Washington D.C.
Annapolis
Cambridge
Salisbury
VIRGINIA
ATLANTIC
OCEAN
A1
A
Norfolk
BOUNDARY LINE
A = Cape Henry
A1 = Fisherman's Island

ALBEMARLE SOUND

G

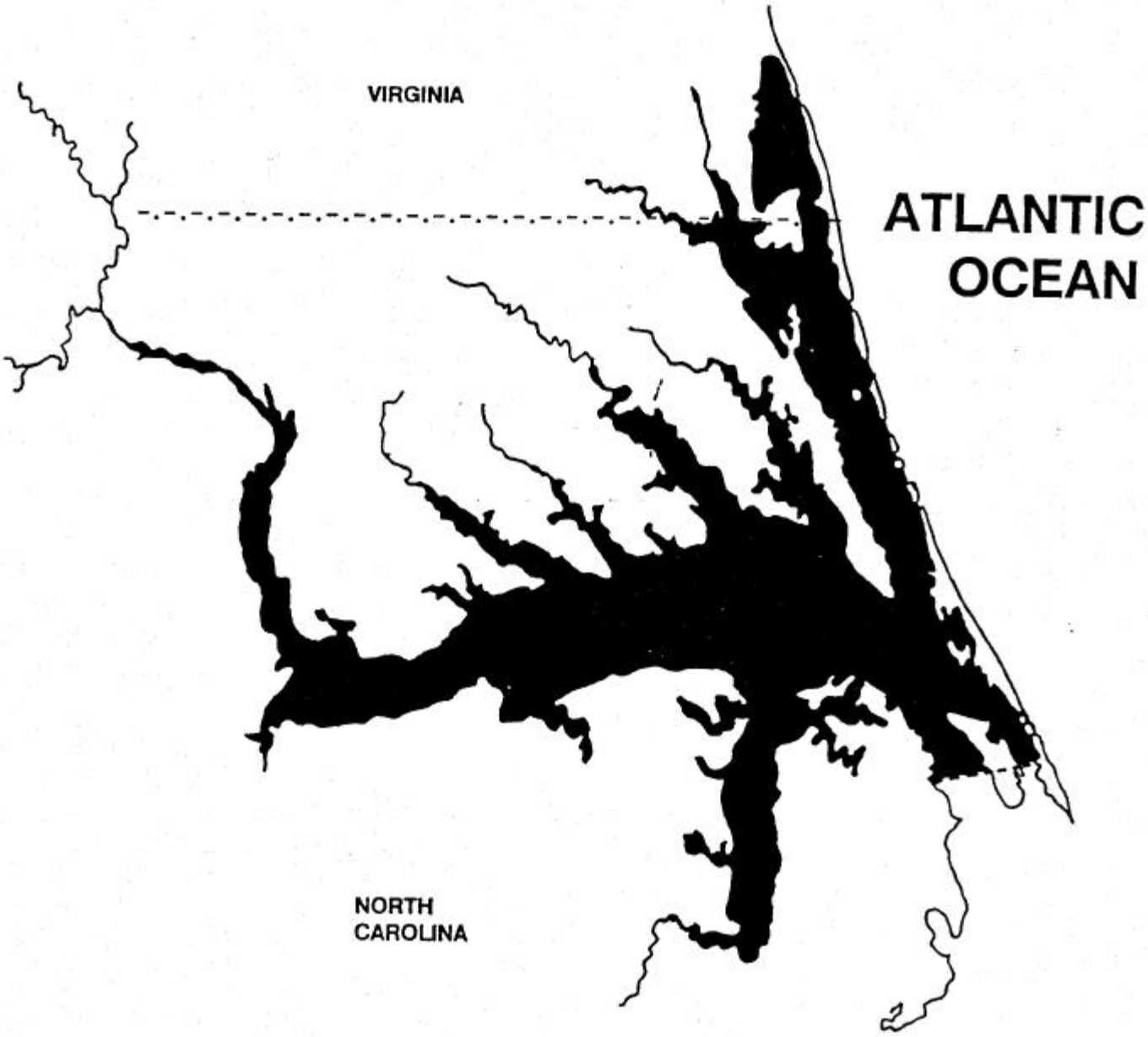

PAMLICO SOUND

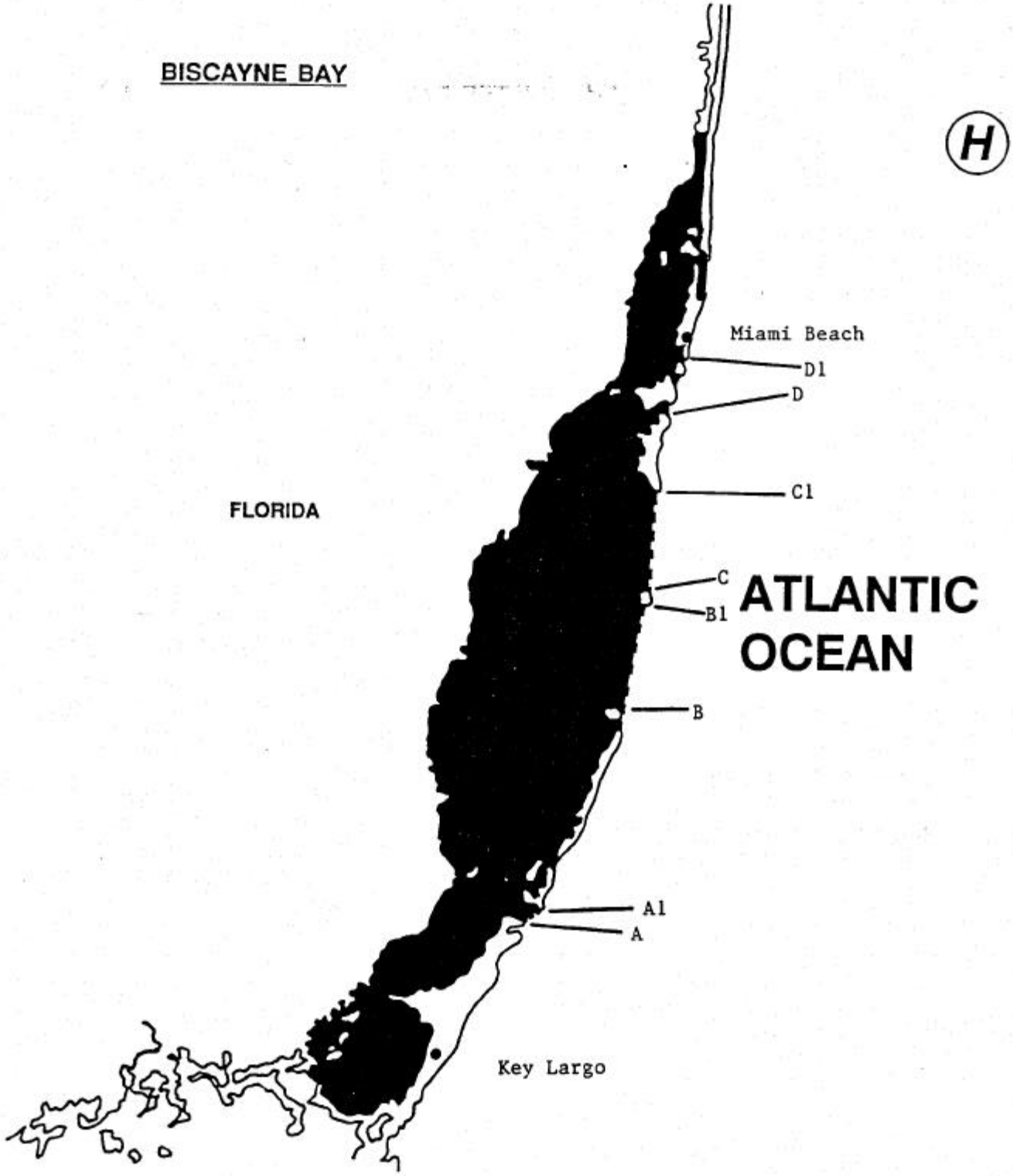

BOUNDARY LINES

A = Angelfish Key	C = Soldier Key
A1 = Old Rhodes Key	C1 = Key Biscayne
B = Sands Key	D = Key Biscayne
B1 = Soldier Key	D1 = Miami Beach

WHITEWATER BAY

1

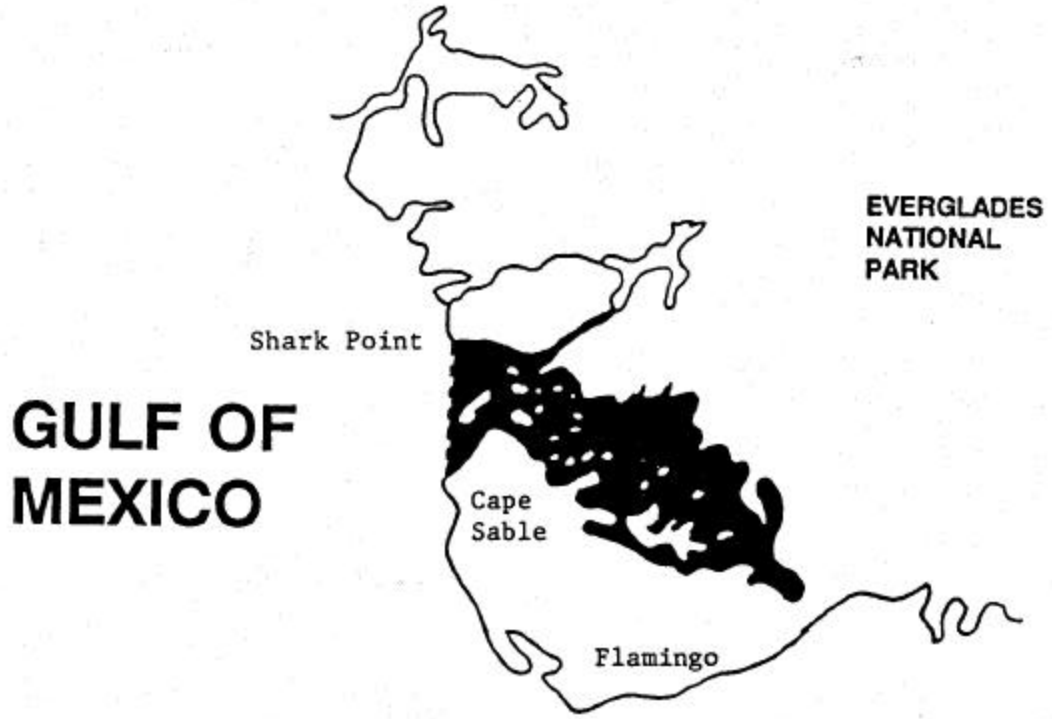

SARASOTA BAY

J

TAMPA BAY
K
FLORIDA
Oldsmar
TAMPA
Brandon
Penellas
Park
GULF
OF
MEXICO
Gulfport
Palmetto
Manatee
River